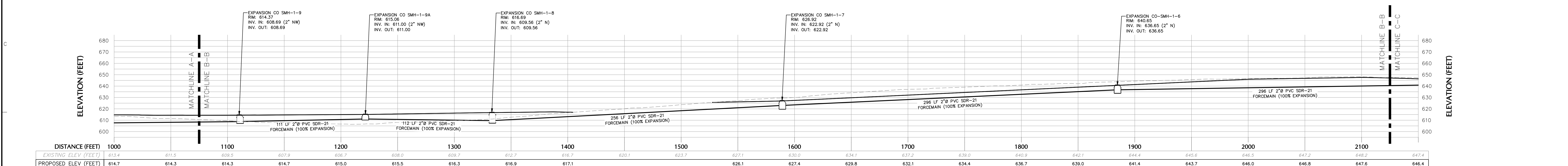
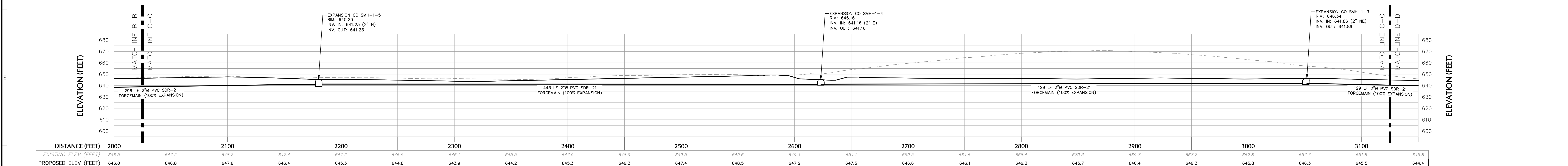


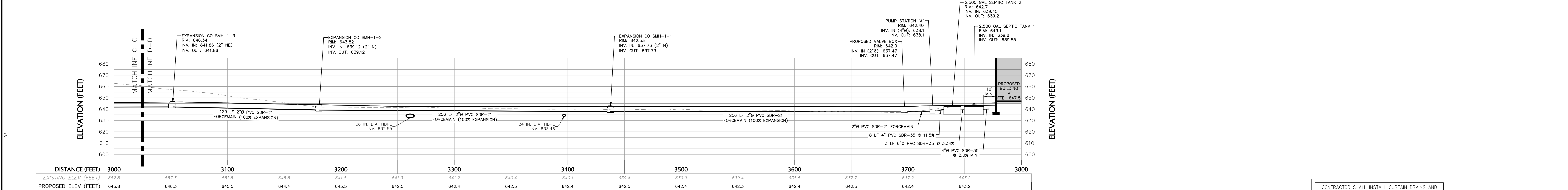
OWTS A PROFILE  
VERTICAL SCALE: 1" = 30'  
HORIZONTAL SCALE: 1" = 30'



OWTS A PROFILE  
VERTICAL SCALE: 1" = 30'  
HORIZONTAL SCALE: 1" = 30'

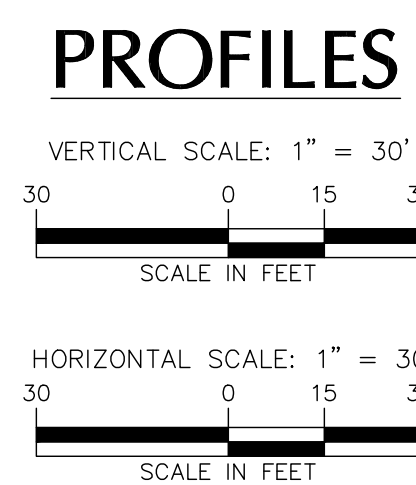


OWTS A PROFILE  
VERTICAL SCALE: 1" = 30'  
HORIZONTAL SCALE: 1" = 30'



OWTS A PROFILE  
VERTICAL SCALE: 1" = 30'  
HORIZONTAL SCALE: 1" = 30'

- CONTRACTOR SHALL INSTALL CURTAIN DRAINS AND MONITORING TRENCH AND MONITOR THE GROUNDWATER ELEVATION AS OUTLINED IN PODOH REGULATIONS FROM MARCH 15 TO JUNE 30. THE RESULTS OF THE MONITORING SHALL BE PROVIDED TO THE PODOH, NYCDEP AND DESIGN ENGINEER PRIOR TO THE INSTALLATION OF ABSORPTION FIELDS.
1. THE FILL MATERIAL MUST BE STABILIZED PRIOR TO SEPTIC FIELD INSTALLATIONS IN ACCORDANCE WITH SECTION E.13 OF DEC'S DESIGN MANUAL.
  2. THE FILL MATERIAL SHALL HAVE A PERCOLATION RATE OF 5-30 MINUTES PER INCH.
  3. PERCOLATION TEST IN THE FILL MATERIAL MUST BE CONDUCTED AT THE BORROW PIT AND AFTER PLACEMENT AND SETTLING AT THE SITE. DEP MUST WITNESS THE LATTER.



10/14/2022	REV. FOR NYCDEP SUBMISSION	3
03/25/2022	REV. PER TOWN COMMENTS	2
03/07/2022	REV. PER TOWN COMMENTS	1
Date	Description	No.
Revisions		

WARNING: IT IS A VIOLATION OF THE NYS EDUCATION LAW ARTICLE 146 FOR ANY PERSON, UNLESS HE IS ACTING UNDER THE DIRECTION OF A LICENSED PROFESSIONAL ENGINEER, LAND SURVEYOR OR GEOLOGIST, TO ALTER THIS ITEM IN ANY WAY.

Signature: [Signature]  
PROFESSIONAL ENGINEER  
NY Lic. No. 081473-1

**LANGAN**  
Langan Engineering, Environmental, Surveying,  
Landscape Architecture, and Geology, P.C.  
One North Broadway, Suite 910  
White Plains, NY 10601  
T: 914.323.7400 F: 914.323.7401 www.langan.com

Project  
**LINCOLN LOGISTICS  
BREWSTER**  
TOWN OF SOUTHEAST  
PUTNAM COUNTY  
NEW YORK

Drawing Title  
**OWTS PROFILE 'A'**

Project No.  
**190065201**  
Date  
**1/28/2022**  
Drawn By  
**JMSK**  
Checked By  
**CZ/MF**  
Drawing No.  
**C-323**  
Sheet **42** of **97**