

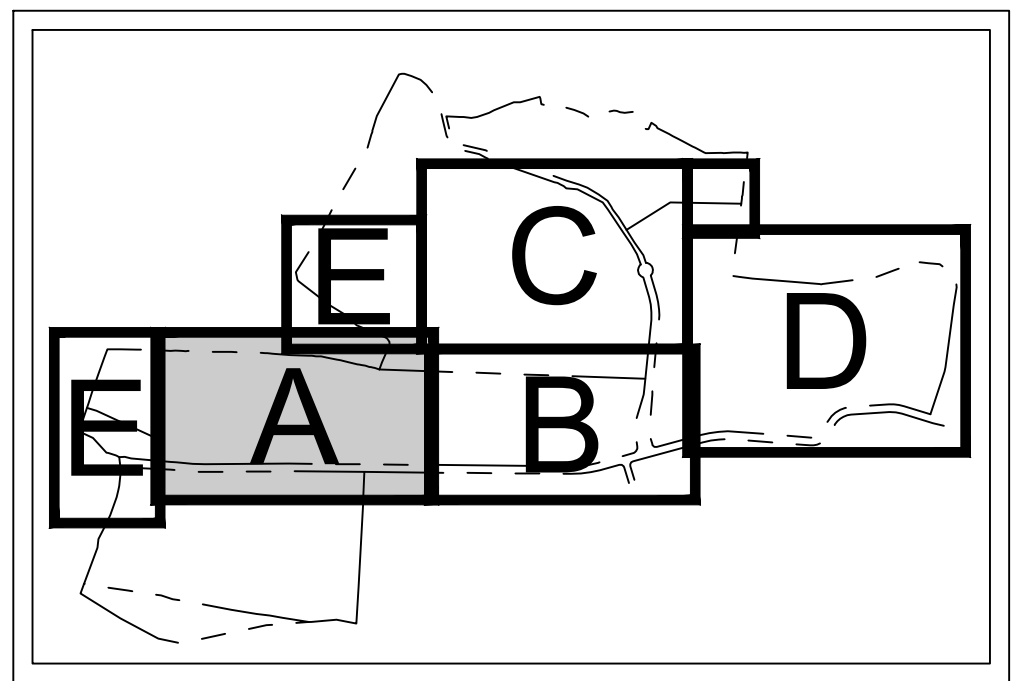
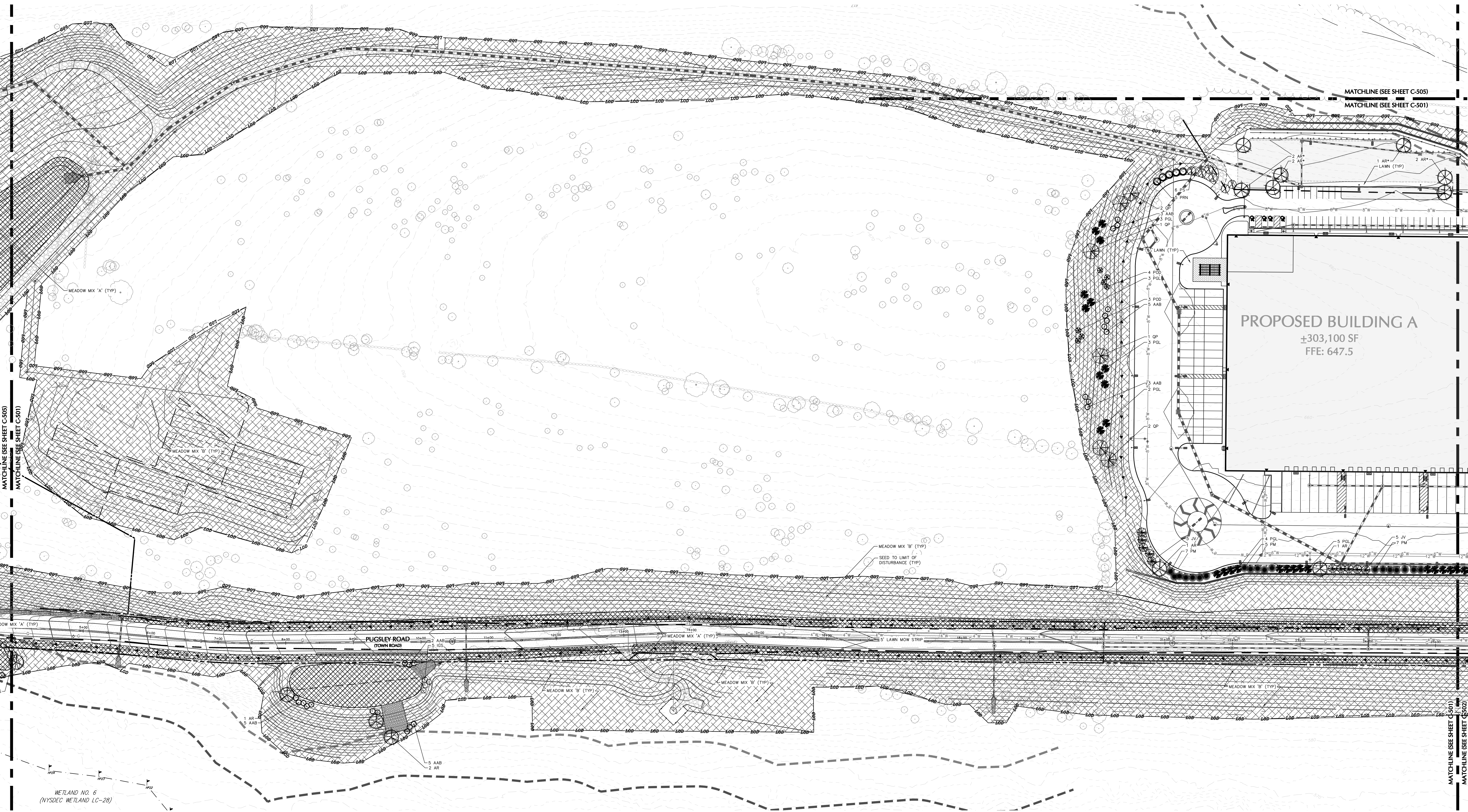
## PLANT SCHEDULE

KEY	QTY.	BOTANICAL NAME	COMMON NAME	SIZE	ROOT	REMARKS
<b>SHADE TREE(S)</b>						
AR	17	ACER RUBRUM	RED MAPLE	2 1/2-3" CAL	B+B	-
AR*	12	ACER RUBRUM	RED MAPLE	3" CAL. MINIMUM	B+B	-
AS*	14	ACER SACCHARUM	SUGAR MAPLE	3" CAL. MINIMUM	B+B	-
LT	26	LIRIODENDRON TULIPIFERA	TULIP POPLAR	2 1/2-3" CAL.	B+B	-
LT*	3	LIRIODENDRON TULIPIFERA	TULIP POPLAR	3" CAL. MINIMUM	B+B	-
PLO	18	PLATANUS OCCIDENTALIS	AMERICAN SYCAMORE	2 1/2-3" CAL.	B+B	-
PLO*	15	PLATANUS OCCIDENTALIS	AMERICAN SYCAMORE	3" CAL. MINIMUM	B+B	-
QA	29	QUERCUS ALBA	WHITE OAK	2 1/2-3" CAL.	B+B	-
QP	14	QUERCUS PALUSTRIS	PIN OAK	2 1/2-3" CAL.	B+B	-
QPA	3	QUERCUS PALUSTRIS	PIN OAK	3" CAL. MINIMUM	B+B	-
QR	5	QUERCUS RUBRA	RED OAK	2 1/2-3" CAL.	B+B	-
QR*	10	QUERCUS RUBRA	RED OAK	3" CAL. MINIMUM	B+B	-
<b>ORNAMENTAL TREE(S)</b>						
BND*	18	BETULA NIGRA 'DURA HEAT'	DURA HEAT RIVER BIRCH	14-16' HT	B+B	MULTISTEM
<b>EVERGREEN TREE(S)</b>						
JV	64	JUNIPERUS VIRGINIANA	EASTERN RED CEDAR	8-10'	B+B	-
PGL	99	PICEA GLAUCA	WHITE SPRUCE	8-10'	B+B	-
PM	71	PSEUDOTSUGA MENZIESII	DOUGLAS FIR	8-10'	B+B	-
PRN	24	PINUS RESINOSA	RED PINE	8-10'	B+B	-
PS	73	PINUS STROBUS	EASTERN WHITE PINE	8-10'	B+B	-
<b>EVERGREEN SHRUB(S)</b>						
IGS	27	ILEX GLABRA 'SHAMROCK'	SHAMROCK INKBERRY HOLLY	24-30"	B+B	-
MP	60	MYRICA PENNSYLVANICA	NORTHERN BAYBERRY	24-30"	B+B	-
<b>DECIDUOUS SHRUB(S)</b>						
AAB	55	ARONIA ARBUTIFOLIA 'BRILLIANTISSIMA'	RED CHOKEBERRY	24-30"	B+B	-
HVE	23	HAMMELIS VERNALIS	VERNAL WITCH HAZEL	24-30"	B+B	-
POD	33	PHYSCARPUS OPULIFOLIUS 'DIABLO'	DIABLO NINEBARK	24-30"	B+B	-
RA	27	RHUS AROMATICA	SUMAC	24-30"	B+B	-
VD	66	VIBURNUM DENTATUM	ARROWWOOD VIBURNUM	24-30"	B+B	-

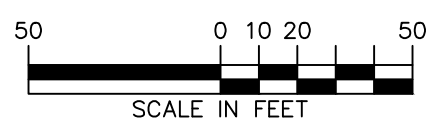
NOTE: IF ANY DISCREPANCIES OCCUR BETWEEN AMOUNTS SHOWN IN THE PLAN AND THE PLANT LIST, THE PLAN SHALL DICTATE.

## ORDINANCE COMPLIANCE CHART


ORDINANCE SECTION	REQUIRED / PERMITTED	PROVIDED / PROPOSED	COMPLIANCE
138-50	AT LEAST ONE TREE NOT LESS THAN 3 INCHES IN CALIPER...SHALL BE PROVIDED WITHIN SUCH PARKING AREA FOR EACH 10 PARKING SPACES, AT LEAST 10% OF THE INTERIOR OF THE PARKING AREA SHALL BE CURBED AND LANDSCAPED WITH TREES, SHRUBS, AND OTHER PLANT MATERIAL.	BUILDING A: 252 PROPOSED PARKING SPACES 252/10 = 25.2 = 26 REQUIRED PARKING LOT TREES 26 PROPOSED PARKING LOT TREES  BUILDING B: 511 PROPOSED PARKING SPACES 511/10 = 51.1 = 52 REQUIRED PARKING LOT TREES 52 PROPOSED PARKING LOT TREES  BUILDING A: 88,973 SF OF PARKING LOT AREA / 18,235 SF OF LANDSCAPE AREA IN PARKING LOT = 20.5% % OF PARKING AREA IS LANDSCAPE AREA  BUILDING B: 157,561 SF OF PARKING LOT AREA / 25,370 SF OF LANDSCAPE AREA IN PARKING LOT = 16.1% OF PARKING AREA IS LANDSCAPE AREA	COMPLIES

KEY MAP  
SCALE: 1" = 1,500'

10/14/2022	REV. FOR NYDEP SUBMISSION	3
03/25/2022	REV. PER TOWN COMMENTS	2
03/07/2022	REV. PER TOWN COMMENTS	1
Date	Description	No.
Revisions		



WARNING: IT IS A VIOLATION OF THE NYS EDUCATION LAW ARTICLE 149 FOR ANY PERSON, UNLESS HE IS ACTING UNDER THE DIRECTION OF A LICENSED PROFESSIONAL ENGINEER, LAND SURVEYOR OR GEOLOGIST, TO ALTER THIS ITEM IN ANY WAY.

Signature:   
MICHAEL SCZURA, RLA  
LANDSCAPE ARCHITECT NY Lic. No. 001901

11/7/2022

**LANGAN**  
Langan Engineering, Environmental, Surveying,  
Landscape Architecture, and Geology, D.P.C.  
One North Broadway, Suite 910  
White Plains, NY 10601  
T: 914.323.7400 F: 914.323.7401 www.langan.com

Project  
**LINCOLN LOGISTICS  
BREWSTER**  
TOWN OF SOUTHEAST  
PUTNAM COUNTY NEW YORK

Drawing Title  
**LANDSCAPING  
PLANTING PLAN A  
(1 of 5)**

Project No.  
**190065201**  
Date  
**1/28/2022**  
Drawn By  
**MJ**  
Checked By  
**MH**

Drawing No.  
**C-501**  
Sheet **56** of **97**