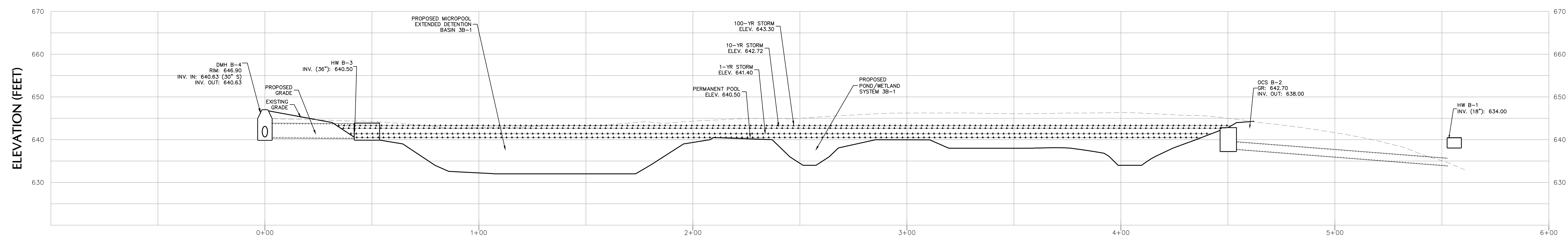


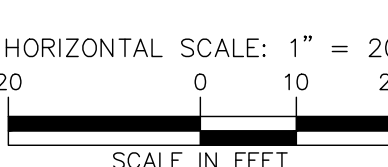
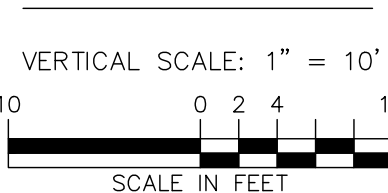
PLAN VIEW
SCALE: 1" = 50'



BASIN 3B-1-B
HORIZONTAL SCALE: 1" = 20'
VERTICAL SCALE: 1" = 10'



PROFILES



Date	Description	No.
10/14/2022	REV. FOR NYDEP SUBMISSION	3
03/25/2022	REV. PER TOWN COMMENTS	2
03/07/2022	REV. PER TOWN COMMENTS	1

WARNING: IT IS A VIOLATION OF THE NYS EDUCATION LAW ARTICLE 145 FOR ANY PERSON, UNLESS HE IS ACTING UNDER THE DIRECTION OF A LICENSED PROFESSIONAL ENGINEER, LAND SURVEYOR OR GEOLOGIST, TO ALTER THIS ITEM IN ANY WAY.



LANGAN
Langan Engineering, Environmental, Surveying,
Landscape Architecture, and Geology, D.P.C.
One North Broadway, Suite 910
White Plains, NY 10601
T: 914.323.7400 F: 914.323.7401 www.langan.com

Project
**LINCOLN LOGISTICS
BREWSTER**
TOWN OF SOUTHEAST
PUTNAM COUNTY NEW YORK

Drawing Title
**STORM
MANAGEMENT
PROFILES: 3B-1-B**

Project No.
190065201
Date
1/28/2022
Drawn By
JMSK
Checked By
CZMF
Drawing No.
C-806
Sheet **80** of **97**