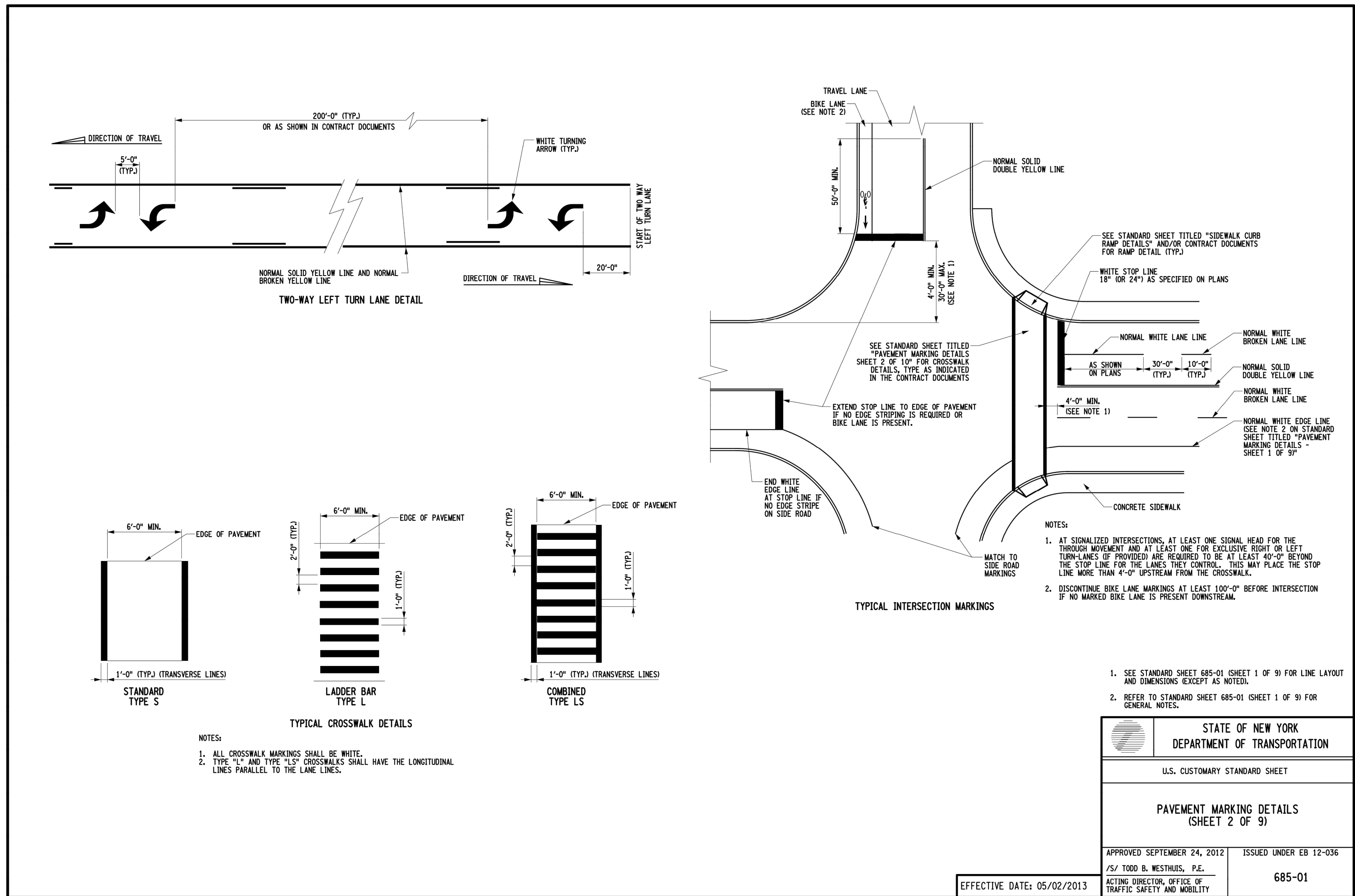
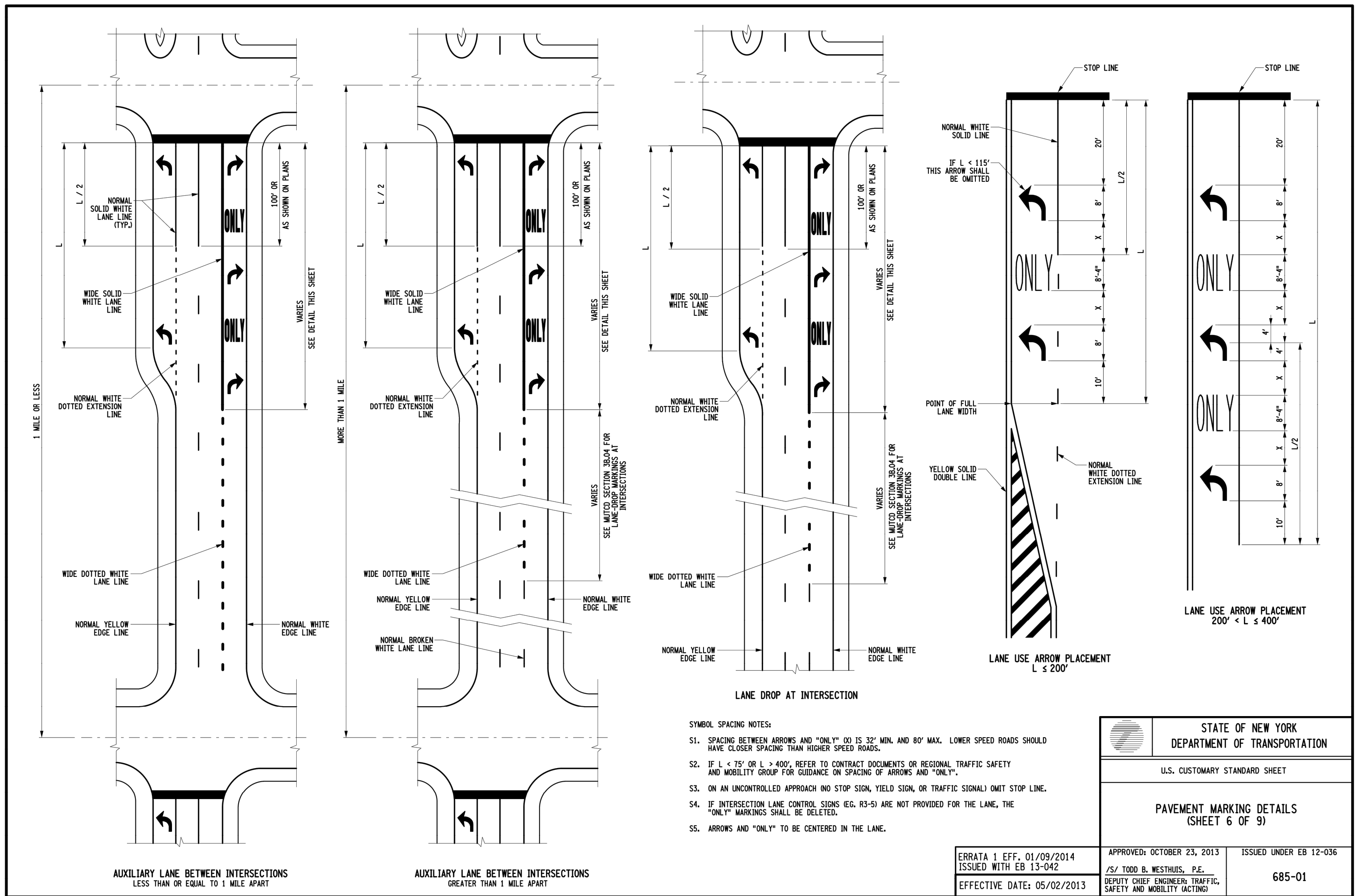


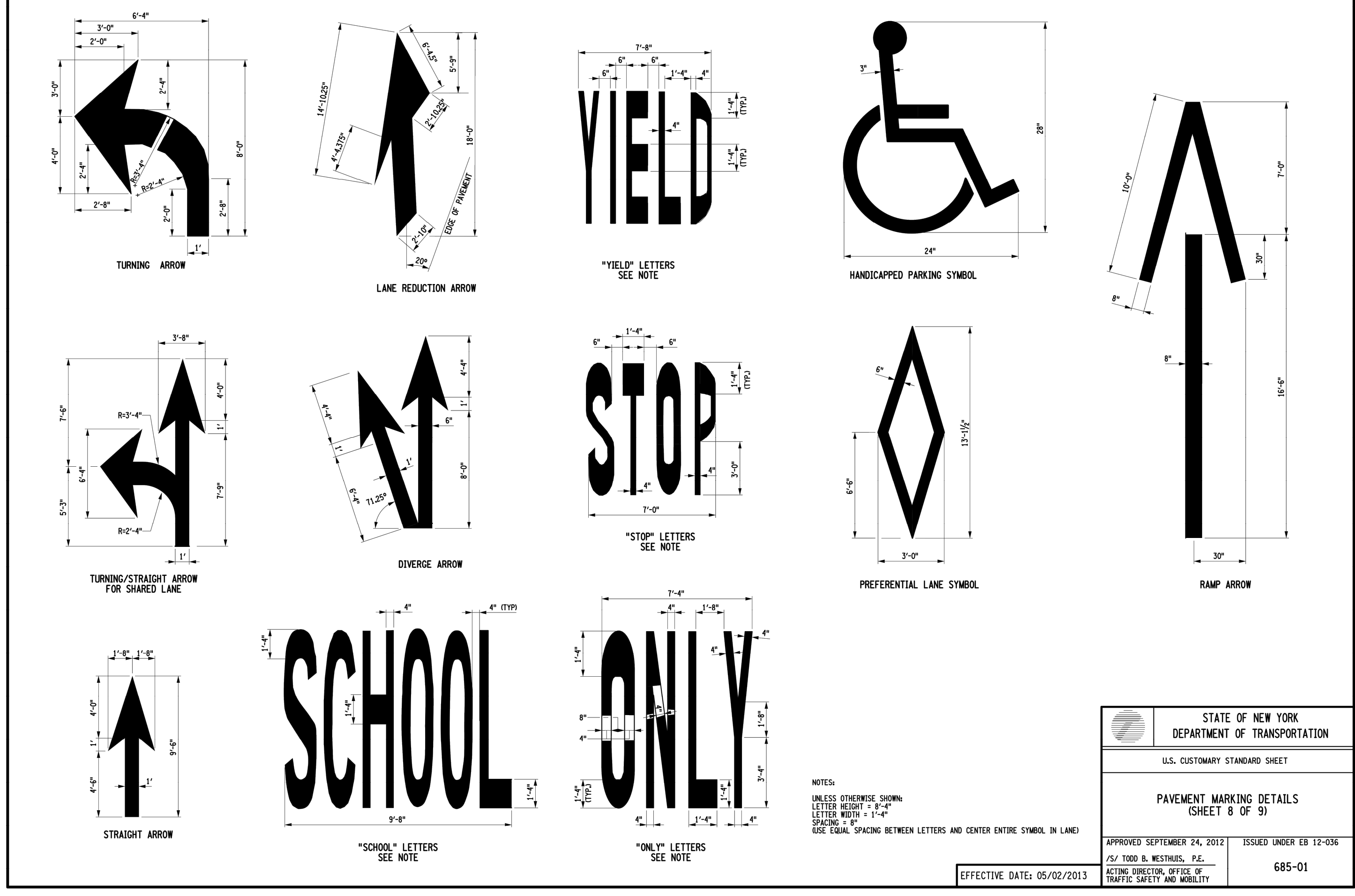
46



47



48

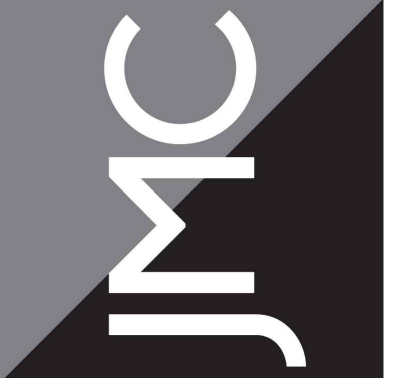


49

COPYRIGHT © 2013 BY JMC. All Rights Reserved. No part of this document may be reproduced, stored in a retrieval system, or transmitted in any form or by any means, electronic, mechanical, photocopying, recording or otherwise, without the prior written permission of JMC Planning, Engineering, Landscaping and Surveying, PLLC. ANY SITE DEVELOPMENT CONSULTING SHALL BE THE PROPERTY OF JMC. ANY INFORMATION OR DATA IN THIS DOCUMENT, WITHOUT THE WRITTEN PERMISSION OF JMC, SHALL REMAIN THE PROPERTY OF JMC.

No.	Revision	Date
1.	REVISED PER NYSOT COMMENTS	08/06/2021
2.	REVISED PER NYSOT COMMENTS	11/24/2021
3.	REVISED PER NYSOT COMMENTS	05/20/2022
4.	REVISED PER NYSOT COMMENTS	08/08/2022
5.	REVISED PER NYSOT COMMENTS	10/14/2022
6.	REVISED PER NYSOT COMMENTS	12/09/2022

JMC Planning, Engineering, Landscaping
 Architecture & Land Surveying, PLLC
 JMC Site Development Consultants, LLC
 John Meyer Consulting, Inc.
 120 BEDFORD ROAD • ARMONK, NY 10504
 voice 914.273.5225 • fax 914.273.4102
www.jmcpllc.com



NYSOT DETAILS
COMMERCIAL CAMPUS AT FIELDS CORNER
 NY 312 & PUGSLEY ROAD
 TOWN OF SOUTHEAST, NEW YORK

ANY ALTERATION OF PLANS, SPECIFICATIONS, PLATS AND REPORTS BEARING THE SEAL OF A LICENSED PROFESSIONAL ENGINEER OR LICENSED LAND SURVEYOR IS A VIOLATION OF SECTION 7209 OF THE NEW YORK STATE EDUCATION LAW, EXCEPT AS PROVIDED FOR BY SECTION 7209, SUBSECTION 2.

Drawn:	KRM	Approved:	DL
Scale:	NOT TO SCALE		
Date:	12/28/2020		
Project No:	14012/21121		
100% DETAILS	HWY-11		
Drawing No:	HP-37		