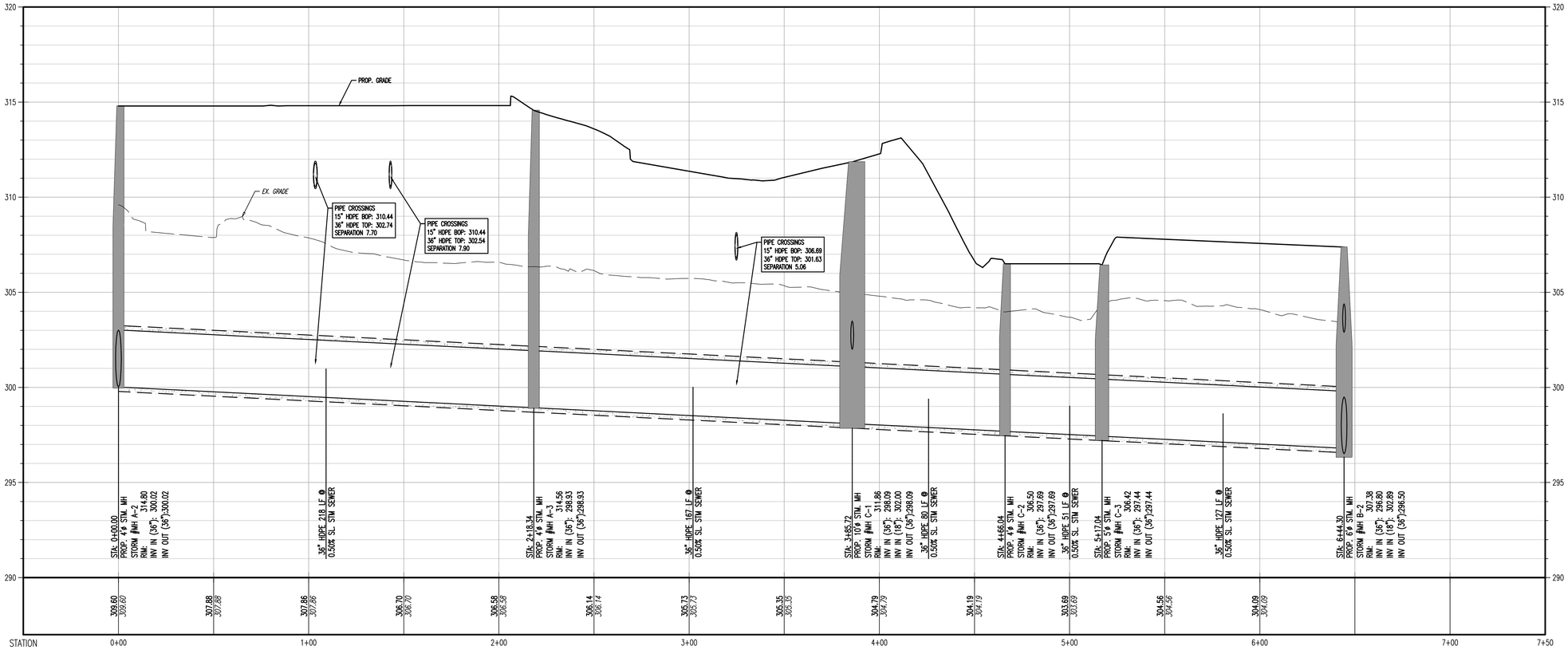

PROFILE VIEW OF A-2 to B-2
HORIZONTAL SCALE: 1"=30'
VERTICAL SCALE: 1"=3'

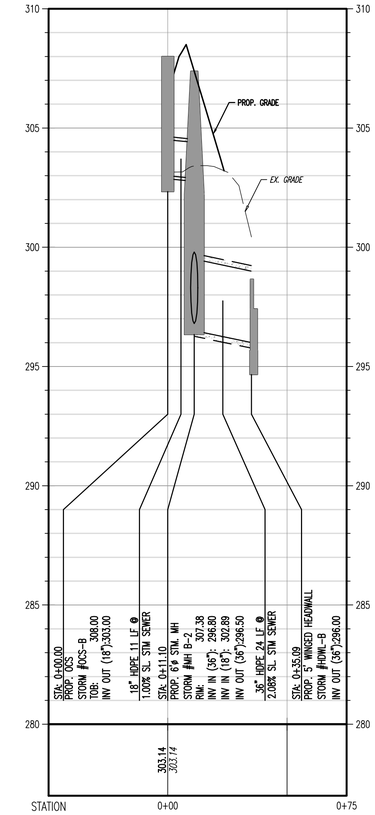

PROFILE VIEW OF OCS-B to HDWL-B
HORIZONTAL SCALE: 1"=30'
VERTICAL SCALE: 1"=3'

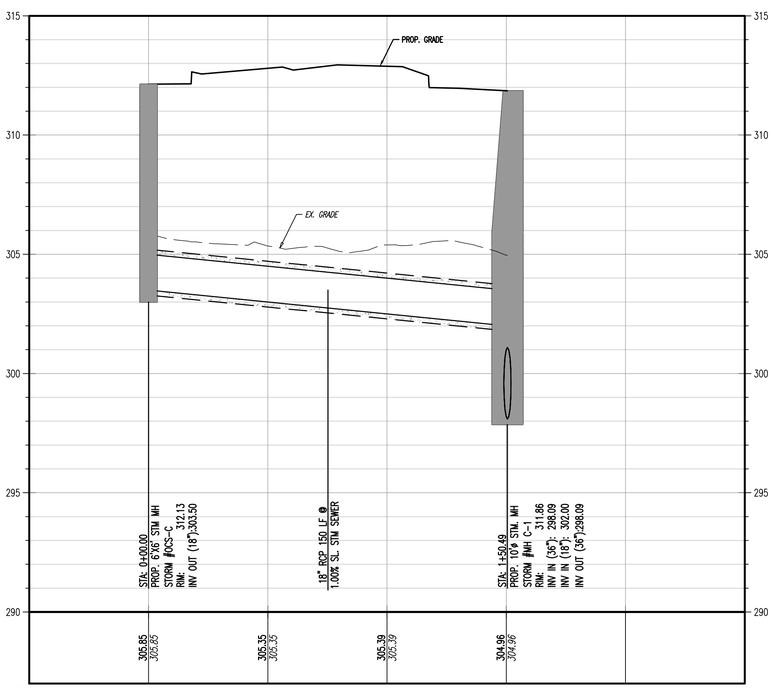

PROFILE VIEW OF OCS-6 to C-1
HORIZONTAL SCALE: 1"=30'
VERTICAL SCALE: 1"=3'

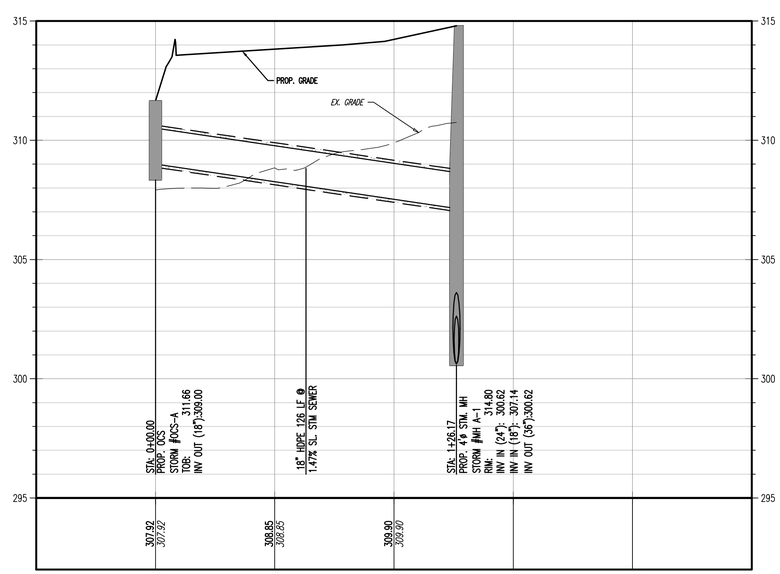

PROFILE VIEW OF A-1 to OCS-A
HORIZONTAL SCALE: 1"=30'
VERTICAL SCALE: 1"=3'

HORIZONTAL SCALE

-30 0 15 30 60 120

(IN FEET)
1 INCH = 30 FT.

VERTICAL SCALE

-3 0 1.5 3 6 12

(IN FEET)
1 INCH = 3 FT.

THIS PLAN SET IS FOR PERMITTING PURPOSES ONLY AND MAY NOT BE USED FOR CONSTRUCTION

Rev.	Date	Comments	By
5	01/17/24	REV. PER PLANNING BOARD SUBMISSION	CAM
4	06/13/23	REV. PER VILLAGE AND COUNTY COMMENTS	CAM
3	05/24/23	REV. PER ACOE COMMENTS	CAM/JMC
2	09/01/22	REV. PER TOWNSHIP AND COUNTY COMMENTS	ALPH
1	04/25/22	REV. PER CLIENT AND COUNTY COMMENTS	CAM

DYNAMIC ENGINEERING
LAND DEVELOPMENT CONSULTING • PERMITTING • GEOTECHNICAL • ENVIRONMENTAL • SURVEY • PLANNING & ZONING
Offices conveniently located in:
Lake Como, New Jersey T: 732.974.0198 | Chester, New Jersey T: 908.879.9229 | Newark, New Jersey T: 973.755.7200 | Toms River, New Jersey T: 732.678.0000
Allen, Texas T: 972.534.2100 | Austin, Texas T:512.646.2646 | Houston, Texas T: 281.789.6400 | Delray Beach, Florida T: 561.921.8370
Newtown, Pennsylvania T: 267.685.0276 | Philadelphia, Pennsylvania T: 215.233.4888 | Bethlehem, Pennsylvania T: 610.398.4400
1904 Main Street
Lake Como, NJ 07719
T: 732.974.0198
F: 732.974.3521
www.dynamicinc.com

TITLE:

PROFILES

PROJECT: **IV2 ROCKLAND LOGISTICS, LLC**
PROPOSED INDUSTRIAL PARK AT 25 OLD MILL ROAD
SECTION 55.22 BLOCK 1, LOT 1; SECTION 55.37, BLOCK 1, LOT 31
OLD MILL ROAD AND HEMION ROAD (CR 93)
VILLAGE OF SUFFERN, ROCKLAND COUNTY, NEW YORK

ZACHARY A. KAMM
PROFESSIONAL ENGINEER
NEW YORK LICENSE No. 107071

JOSHUA M. McDONALD
PROFESSIONAL ENGINEER
NEW YORK LICENSE No. 087639

JOB No:	3709-99-004
DATE:	12/17/2021
DRAWN BY:	MWK
SCALE: (H) 1"=30' (V) 1"=3'	
DESIGNED BY:	JMS
CHECKED BY:	JMS
CHECKED BY:	ZAK
SHEET No:	67 OF 132
Rev. #	5

PROTECT YOURSELF
THE STATE REQUIRE NOTIFICATION OF EXCAVATORS, OWNERS, OR ANY PERSON PREPARING TO DISTURB THE EARTH'S SURFACE ANYWHERE IN ANY STATE.
FOR STATE SPECIFIC DIRECT PHONE NUMBERS VISIT: WWW.CALL811.COM

Plotted: 01/17/24 – 11:46 AM, By: areyes, – Product Ver: 24.3s (LMS Tech)
File: P:\DECPC PROJECTS\3709 Brookfield Properties\99-004 Suffern NY\Dwg\Site Plans\D3709990045P5.dwg, ---> 67 PROFILES

COPYRIGHT © 2024 - DYNAMIC ENGINEERING CONSULTANTS, PC - ALL RIGHTS RESERVED