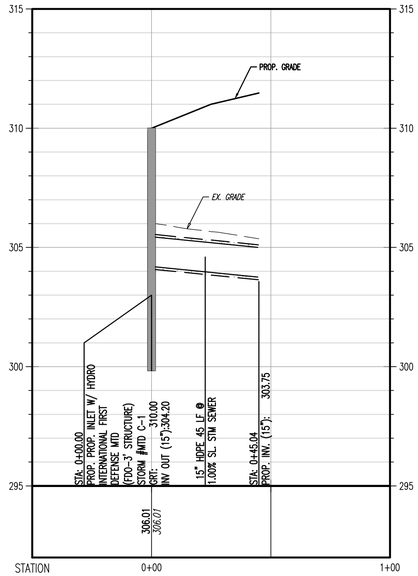


PROFILE VIEW OF MTD C-1 to BASIN C
HORIZONTAL SCALE: 1"=30'
VERTICAL SCALE: 1"=3'

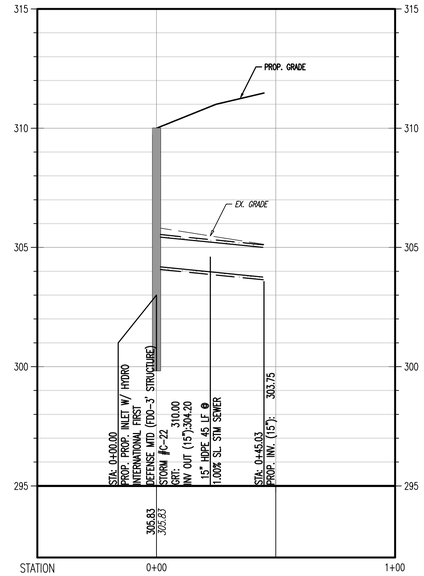


PROFILE VIEW OF C-22 to BASIN C
HORIZONTAL SCALE: 1"=30'
VERTICAL SCALE: 1"=3'

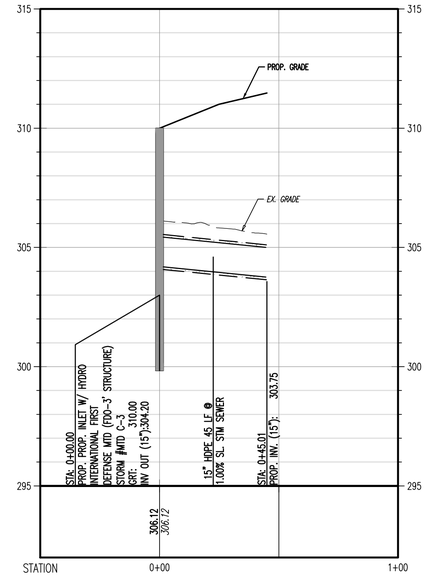


PROFILE VIEW OF MTD C-3 to BASIN C
HORIZONTAL SCALE: 1"=30'
VERTICAL SCALE: 1"=3'

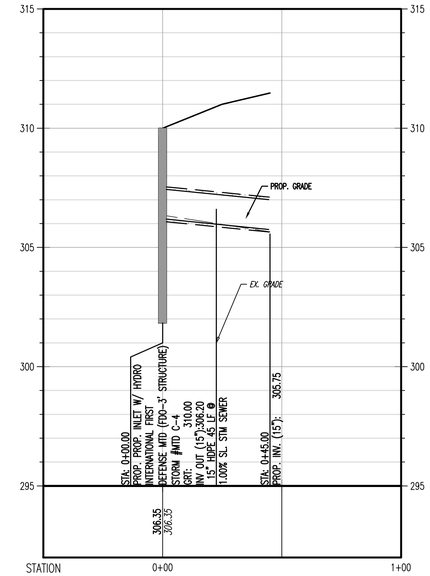


PROFILE VIEW OF C-4 to BASIN C
HORIZONTAL SCALE: 1"=30'
VERTICAL SCALE: 1"=3'

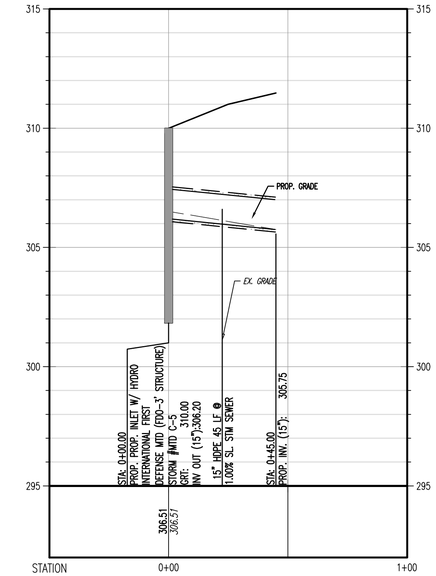


PROFILE VIEW OF MTD E-1 to BASIN C
HORIZONTAL SCALE: 1"=30'
VERTICAL SCALE: 1"=3'

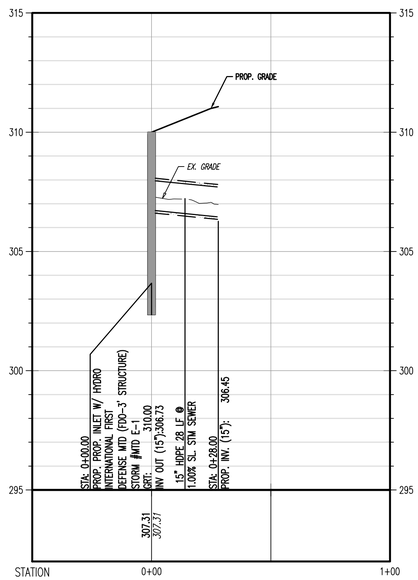


PROFILE VIEW OF MTD E-1 to BASIN E
HORIZONTAL SCALE: 1"=30'
VERTICAL SCALE: 1"=3'

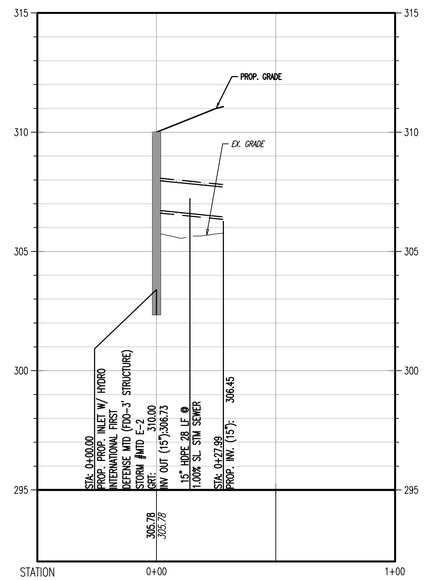


PROFILE VIEW OF MTD E-2 to BASIN E
HORIZONTAL SCALE: 1"=30'
VERTICAL SCALE: 1"=3'

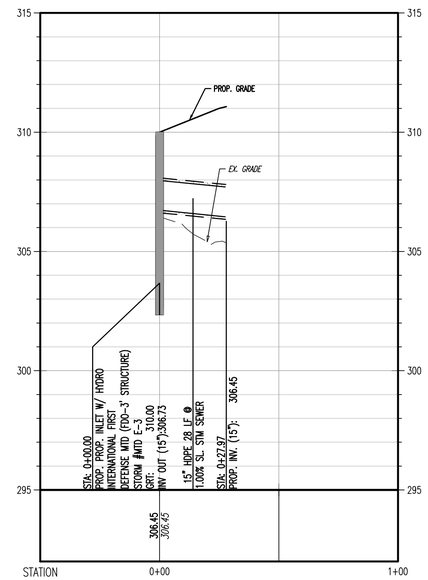


PROFILE VIEW OF MTD E-3 to BASIN E
HORIZONTAL SCALE: 1"=30'
VERTICAL SCALE: 1"=3'

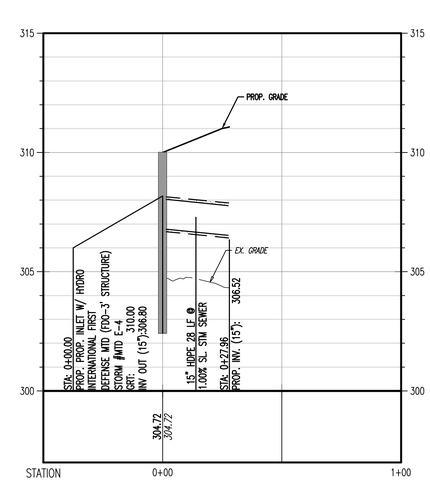


PROFILE VIEW OF MTD E-4 to BASIN E
HORIZONTAL SCALE: 1"=30'
VERTICAL SCALE: 1"=3'

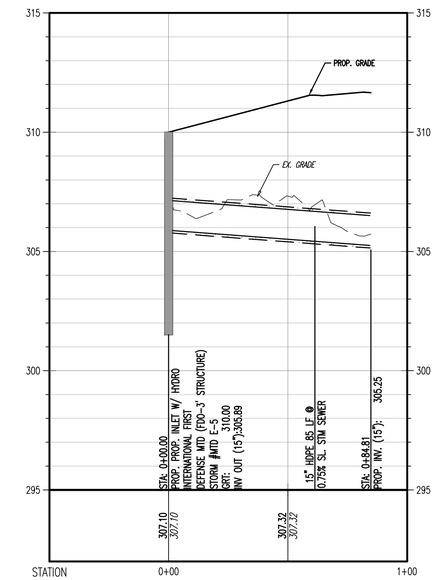


PROFILE VIEW OF MTD E-5 to BASIN E
HORIZONTAL SCALE: 1"=30'
VERTICAL SCALE: 1"=3'

HORIZONTAL SCALE

-30 0 15 30 60 120

( IN FEET )
1 INCH = 30 FT.

VERTICAL SCALE

-3 0 1.5 3 6 12

( IN FEET )
1 INCH = 3 FT.

| Rev. | Date | Comments | By |
|---|---|---|---|
| 5 | 01/17/24 | REV. PER PLANNING BOARD SUBMISSION | CAM |
| 4 | 06/13/23 | REV. PER VILLAGE AND COUNTY COMMENTS | CAM |
| 3 | 05/24/23 | REV. PER ACOE COMMENTS | JMS/MK |
| 2 | 09/01/22 | REV. PER TOWNSHIP AND COUNTY COMMENTS | ALC/FH |
| 1 | 04/25/22 | REV. PER CLIENT AND COUNTY COMMENTS | CAM |

THIS PLAN SET IS FOR PERMITTING PURPOSES ONLY AND MAY NOT BE USED FOR CONSTRUCTION


DYNAMIC ENGINEERING
LAND DEVELOPMENT CONSULTING • PERMITTING • GEOTECHNICAL • ENVIRONMENTAL • SURVEY • PLANNING & ZONING
Offices conveniently located in:
Lake Como, New Jersey T: 732.974.0198 | Chester, New Jersey T: 908.879.9229 | Netwark, New Jersey T: 973.755.7200 | Toms River, New Jersey T: 732.678.0000
Allen, Texas T: 972.534.2100 | Austin, Texas T:512.646.2646 | Houston, Texas T: 281.789.6400 | Delray Beach, Florida T: 561.921.8370
Newtown, Pennsylvania T: 267.685.0276 | Philadelphia, Pennsylvania T: 215.253.4888 | Bethlehem, Pennsylvania T: 610.598.4400
1904 Main Street
Lake Como, NJ 07719
T: 732.974.0198
F: 732.974.3521
www.dynamicec.com


TITLE:

# PROFILES

PROJECT: **IV2 ROCKLAND LOGISTICS, LLC**
***PROPOSED INDUSTRIAL PARK AT 25 OLD MILL ROAD***
SECTION 55.22 BLOCK 1, LOT 1; SECTION 55.37, BLOCK 1, LOT 31
OLD MILL ROAD AND HEMION ROAD (CR 93)
VILLAGE OF SUFFERN, ROCKLAND COUNTY, NEW YORK

JOB No: 3709-99-004
DATE: 12/17/2021
DRAWN BY: MWK
SCALE: (H) 1"=30' (V) 1"=3'
DESIGNED BY: JMS
CHECKED BY: JMS
CHECKED BY: ZAK
SHEET No: 72 OF 132


ZACHARY A. KAMM
PROFESSIONAL ENGINEER
NEW YORK LICENSE No. 107071

STATE OF NEW YORK
JOSHUA M. SCHNALD
LICENSED PROFESSIONAL ENGINEER
087639
PROFESSIONAL ENGINEER
NEW YORK LICENSE No. 087639


811 PROTECT YOURSELF
ALL STATES REQUIRE NOTIFICATION OF EXCAVATORS, DESIGNERS, OR ANY PERSON PREPARING TO DISTURB THE EARTH'S SURFACE AWAREDE IN ANY STATE
Dig right below Call before you do
FOR STATE SPECIFIC DIRECT PHONE NUMBERS VISIT: WWW.CALL811.COM

Rev. # 5

Plotted: 01/17/24 – 11:47 AM, By: areyes, – Product Ver: 24.3s (LMS Tech)
File: P:\DECPC PROJECTS\3709 Brookfield Properties\99-004 Suffern, NY\Dwg\Site Plans\D3709990004SP5.dwg, ---> 73 PROFILES

COPYRIGHT © 2024 – DYNAMIC ENGINEERING CONSULTANTS, PC – ALL RIGHTS RESERVED